

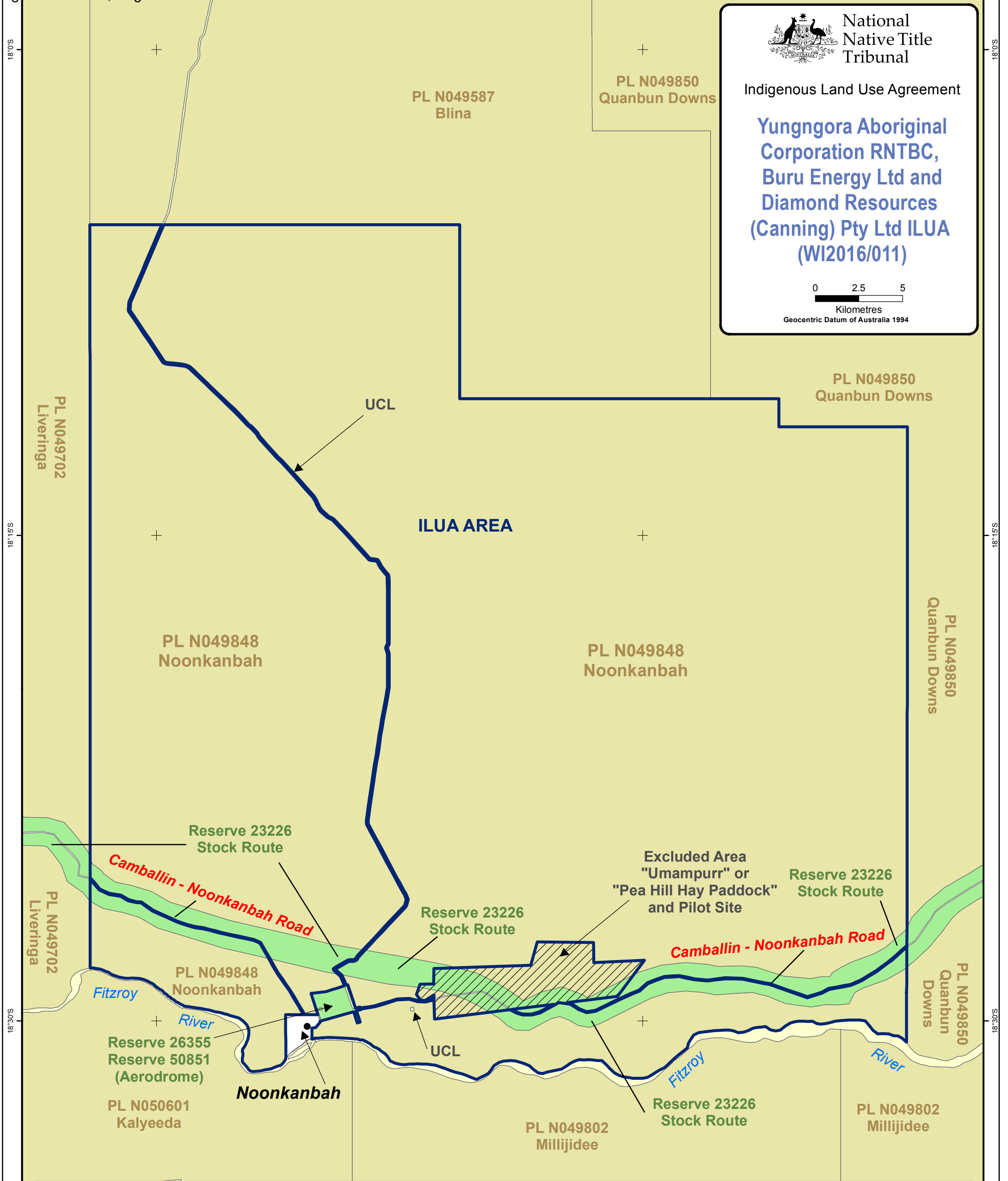


National Native Title Tribunal

Indigenous Land Use Agreement

Yungngora Aboriginal Corporation RNTBC, Buru Energy Ltd and Diamond Resources (Canning) Pty Ltd ILUA (WI2016/011)

0 2.5 5
Kilometres
Geocentric Datum of Australia 1994



Legend

- ILUA Area
- Excluded_Area

Land Tenure

Freehold is uncoloured

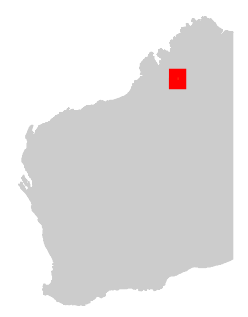
- Pastoral Lease
- Reserve/Park
- Unallocated Crown Land

Data Sources:
 Agreement boundary compiled by National Native Title Tribunal based on information or instructions provided by the applicants.
 Cadastral data sourced from Landgate's Spatial Cadastral Database (SCDB), August 2016.

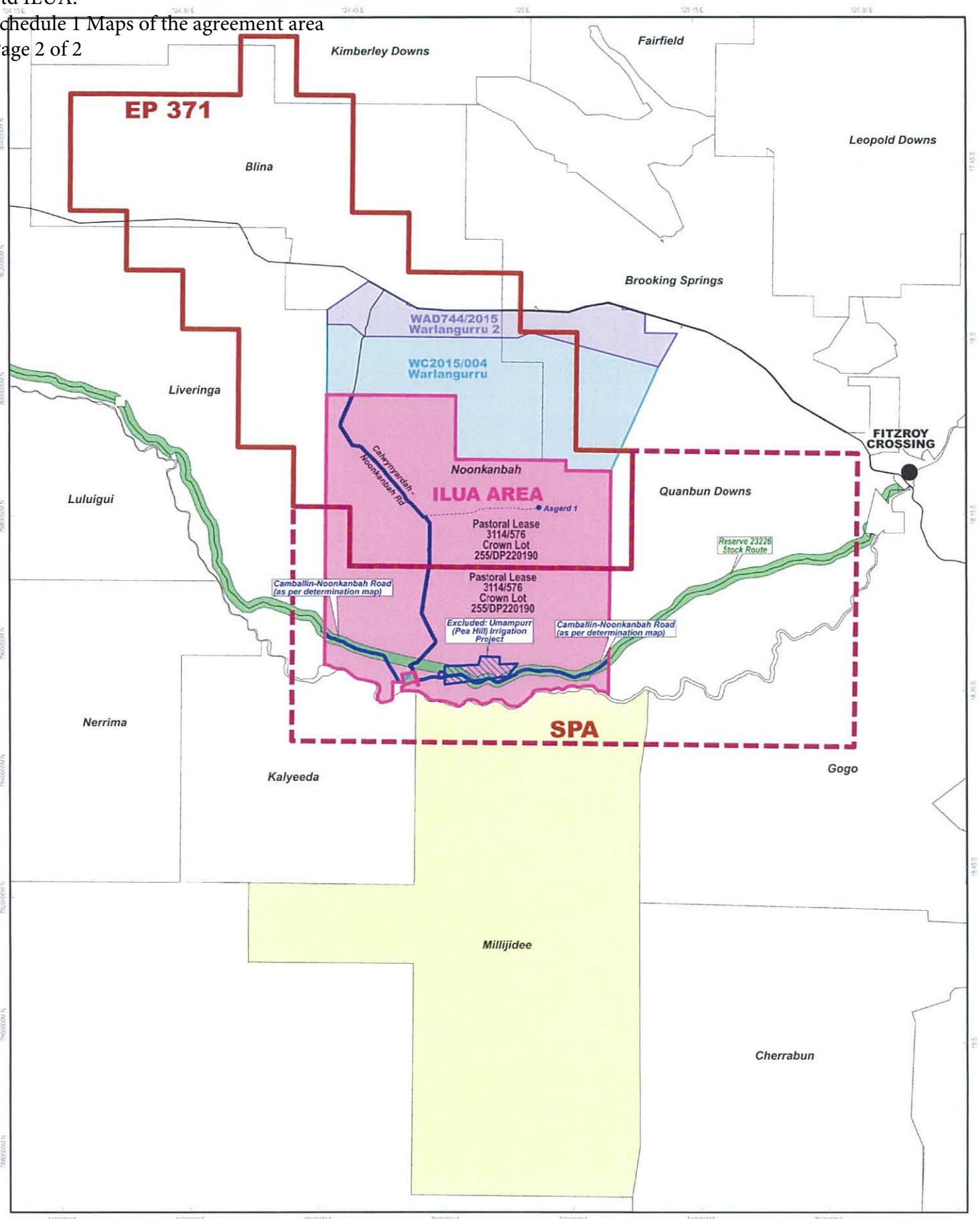
Prepared by:
 Geospatial Services, National Native Title Tribunal
 6/01/2017

With the exception of the Commonwealth Coat of Arms and where otherwise noted, this map is provided under a Creative Commons Attribution 4.0 International license: <https://creativecommons.org/licenses/by/4.0/>

© Commonwealth of Australia 2017
 The Registrar, the National Native Title Tribunal and its staff, members and agents and the Commonwealth (collectively the Commonwealth) accept no liability and give no undertakings guarantees or warranties concerning the accuracy, completeness or fitness for purpose of the information provided.
 In return for you receiving this information you agree to release and indemnify the Commonwealth and third party data suppliers in respect of all claims, expenses, losses, damages and costs arising directly or indirectly from your use of the information and the use of the information you obtained by any third party.



Schedule 1 Maps of the agreement area



- Legend**
- ILUA Area: External Boundary
 - Specific Exclusions from Determination
 - Areas within Noonkanbah Determination Now Freehold Title
 - Exploration Permit/SPA
 - Reserve
 - Millijidee Pastoral Station
 - Warlangurru Native Title Det. Applicant
 - Warlangurru 2 Native Title Det. Applicant

ILUA AREA

1:525000

Kilometres

©MPS: MGA June 11 EPSG 26176
Topographic Imagery: ©S 1989 geobase
Natural image (2) 01.10E, 1.10.1984

BuruEnergy

Level 2, 88 William Street
PERTH WA 6000
Telephone (08) 9215 1800

Drawn by: JH
Last edited: 09/08/2016
Map No: NT16-054-A-pV2

53

Native Title boundaries as at 31 May 2016 sourced from and used with permission of National Native Title Tribunal.
Cadastral boundaries as at 15 December 2014 sourced from and used with permission of Landgate WA.
Exploration permit boundaries as at 31 May 2016 sourced from and used with permission of DMP WA.
1:250000 topographic images sourced from and used with the permission of Geoscience Australia.